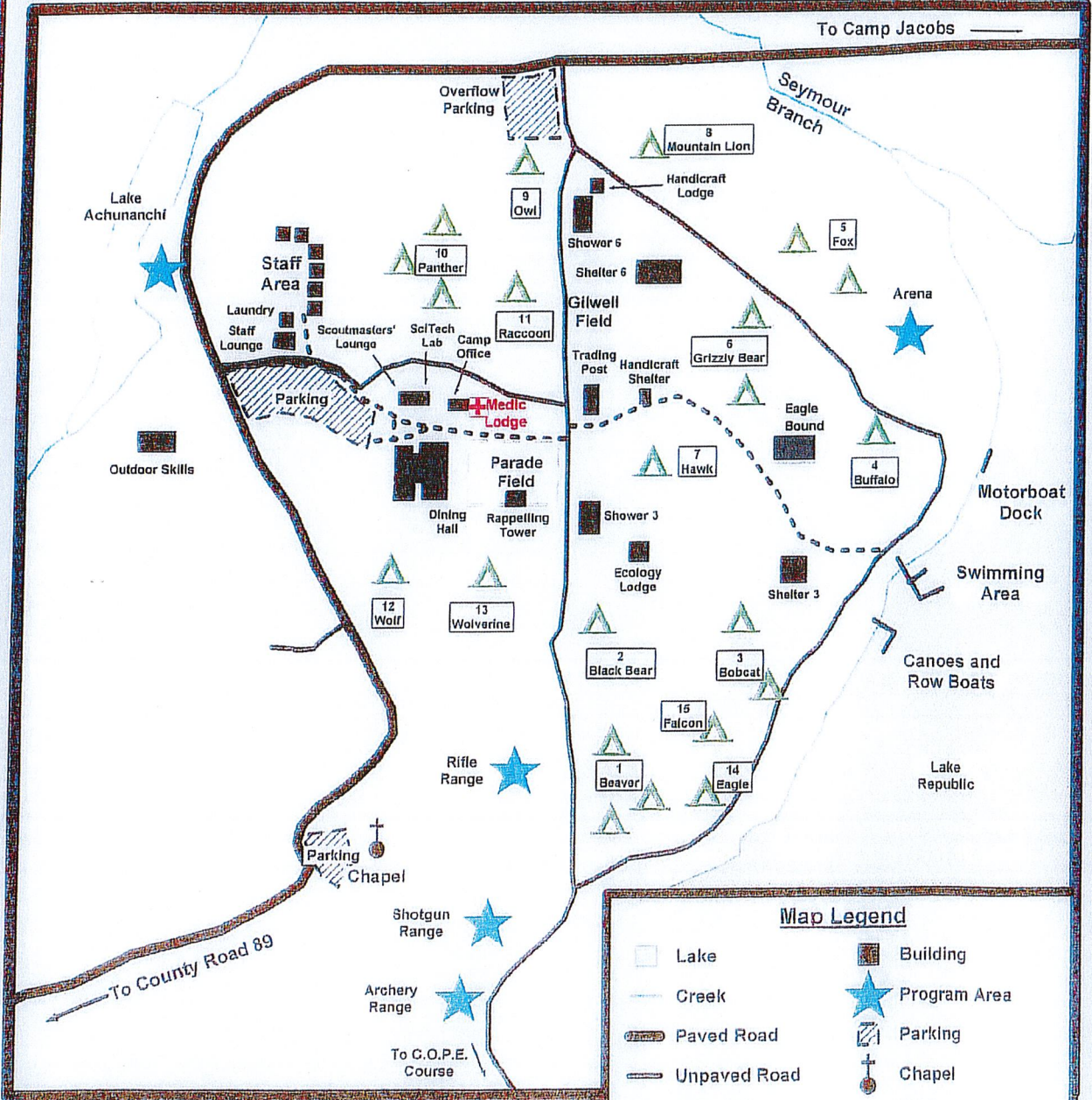


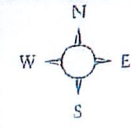
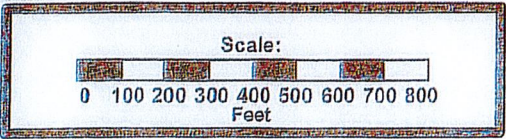
Comer Scout Reservation

Greater Alabama Council, Boy Scouts of America



Map Legend

- Lake
- Creek
- Paved Road
- Unpaved Road
- Major Trail
- Camp Site
- Building
- Program Area
- Parking
- Chapel
- Medic



Prepared by: John M. Buxton (256) 982-3150 - February 2009